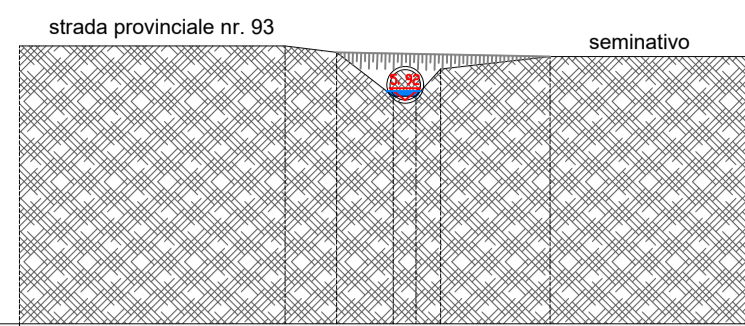
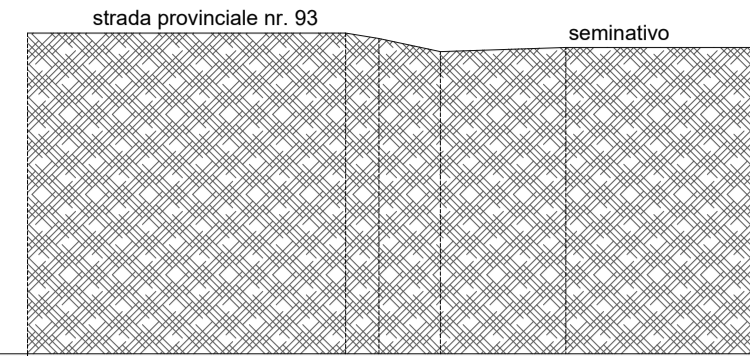


SEZIONE 1



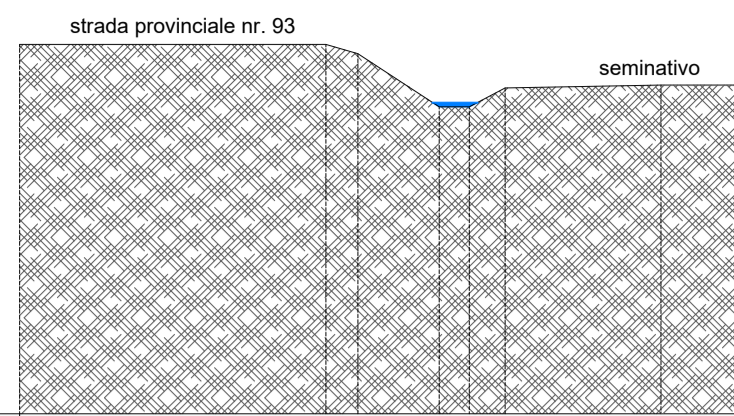
QUOTE TERRENO	7.35	7.18	6.02	6.74	7.07
DIST.PARZIALI TERRENO	1.36	1.50	0.66	2.89	

SEZIONE 6



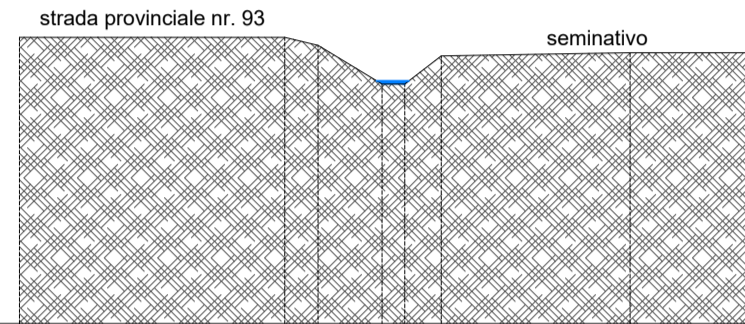
QUOTE TERRENO	6.49	6.34	6.00	6.11
DIST.PARZIALI TERRENO	0.88	1.63	3.31	

SEZIONE 11



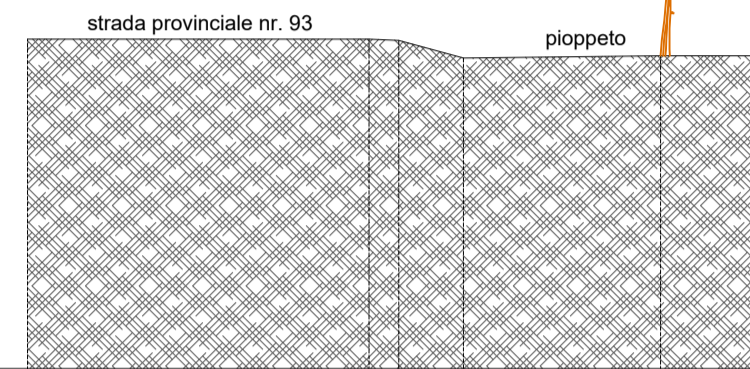
QUOTE TERRENO	8.77	8.53	8.12	8.62	8.70
DIST.PARZIALI TERRENO	0.84	2.15	0.95	4.12	

SEZIONE 2



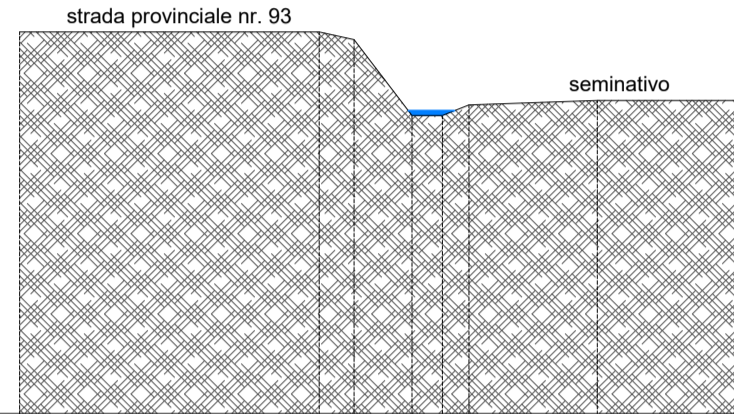
QUOTE TERRENO	7.57	7.36	6.33	7.08	7.16
DIST.PARZIALI TERRENO	0.88	1.69	0.96	4.99	

SEZIONE 7



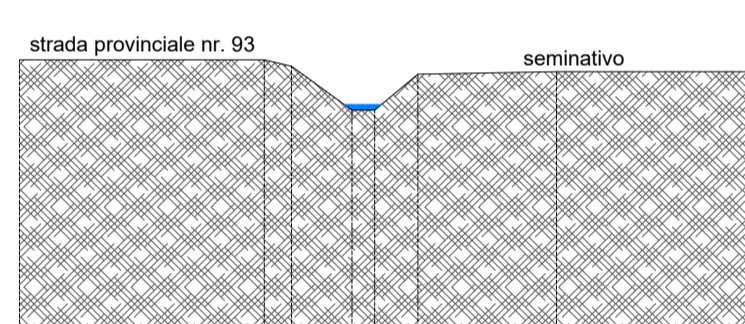
QUOTE TERRENO	6.71	6.68	6.21	6.27
DIST.PARZIALI TERRENO	0.79	1.71	5.22	

SEZIONE 12



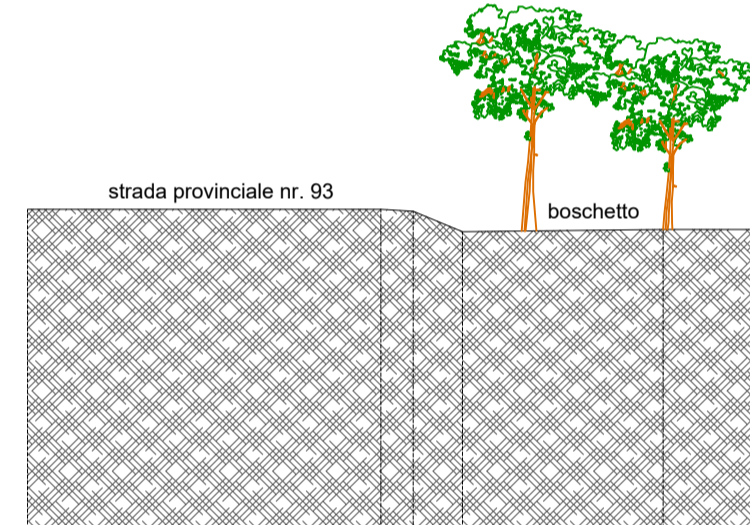
QUOTE TERRENO	10.09	9.89	7.88	8.16	8.28
DIST.PARZIALI TERRENO	0.92	1.53	0.80	3.40	

SEZIONE 3



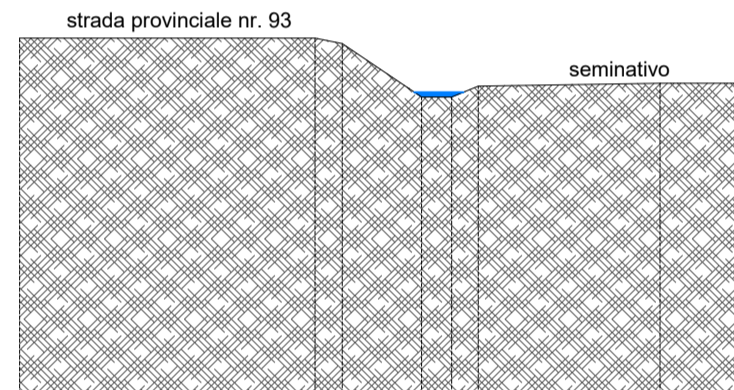
QUOTE TERRENO	7.84	7.67	6.51	7.46	7.52
DIST.PARZIALI TERRENO	0.72	1.60	1.15	3.66	

SEZIONE 8



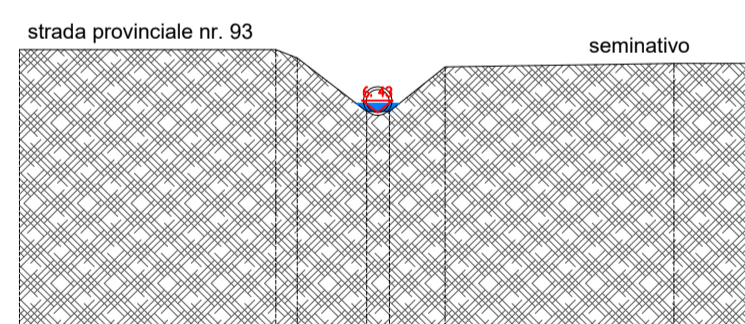
QUOTE TERRENO	9.20	9.15	8.61	8.67
DIST.PARZIALI TERRENO	0.79	0.79	5.22	

SEZIONE 13



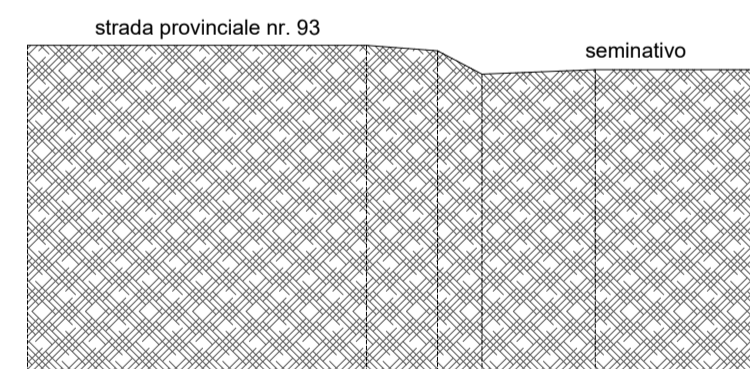
QUOTE TERRENO	10.16	10.01	8.60	8.99	8.96
DIST.PARZIALI TERRENO	0.72	2.10	0.80	4.81	

SEZIONE 4



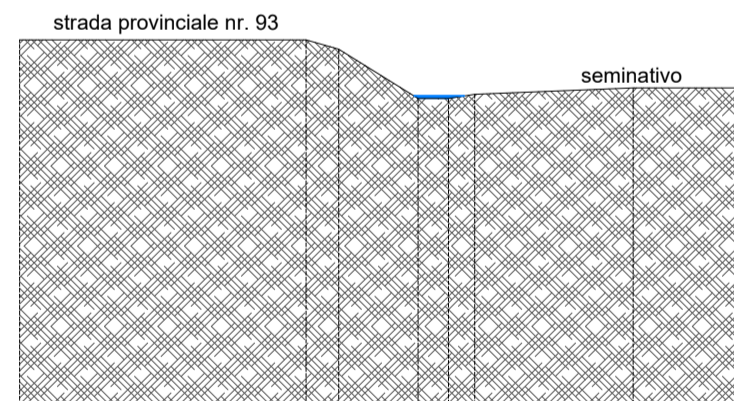
QUOTE TERRENO	8.10	7.88	6.46	7.64	7.73
DIST.PARZIALI TERRENO	0.57	1.84	0.60	1.47	6.05

SEZIONE 9



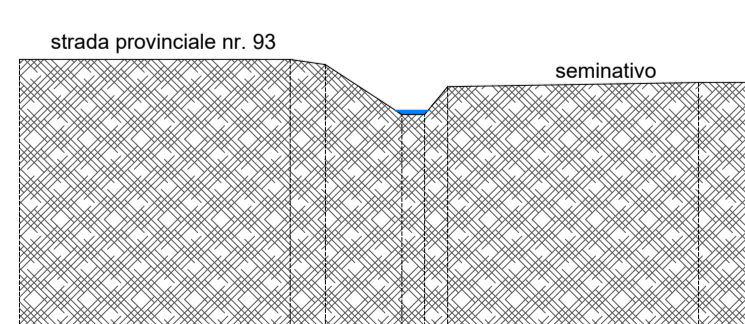
QUOTE TERRENO	9.40	9.26	8.64	8.76
DIST.PARZIALI TERRENO	1.87	1.18	3.00	

SEZIONE 14



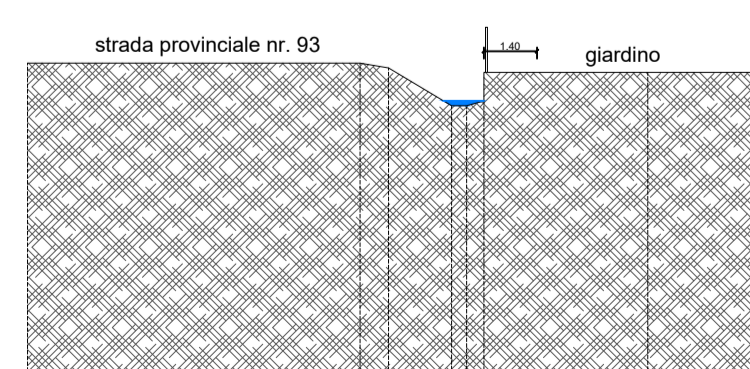
QUOTE TERRENO	10.39	10.15	8.64	8.95	9.12
DIST.PARZIALI TERRENO	0.87	2.10	0.80	4.19	

SEZIONE 5



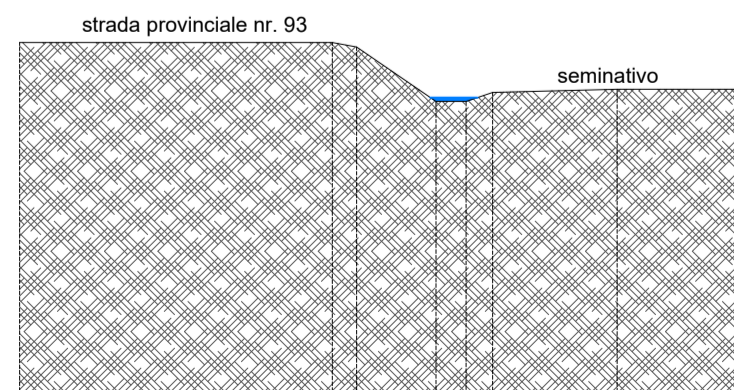
QUOTE TERRENO	6.36	6.22	6.90	6.94	7.75
DIST.PARZIALI TERRENO	0.93	2.02	0.60	0.81	6.64

SEZIONE 10

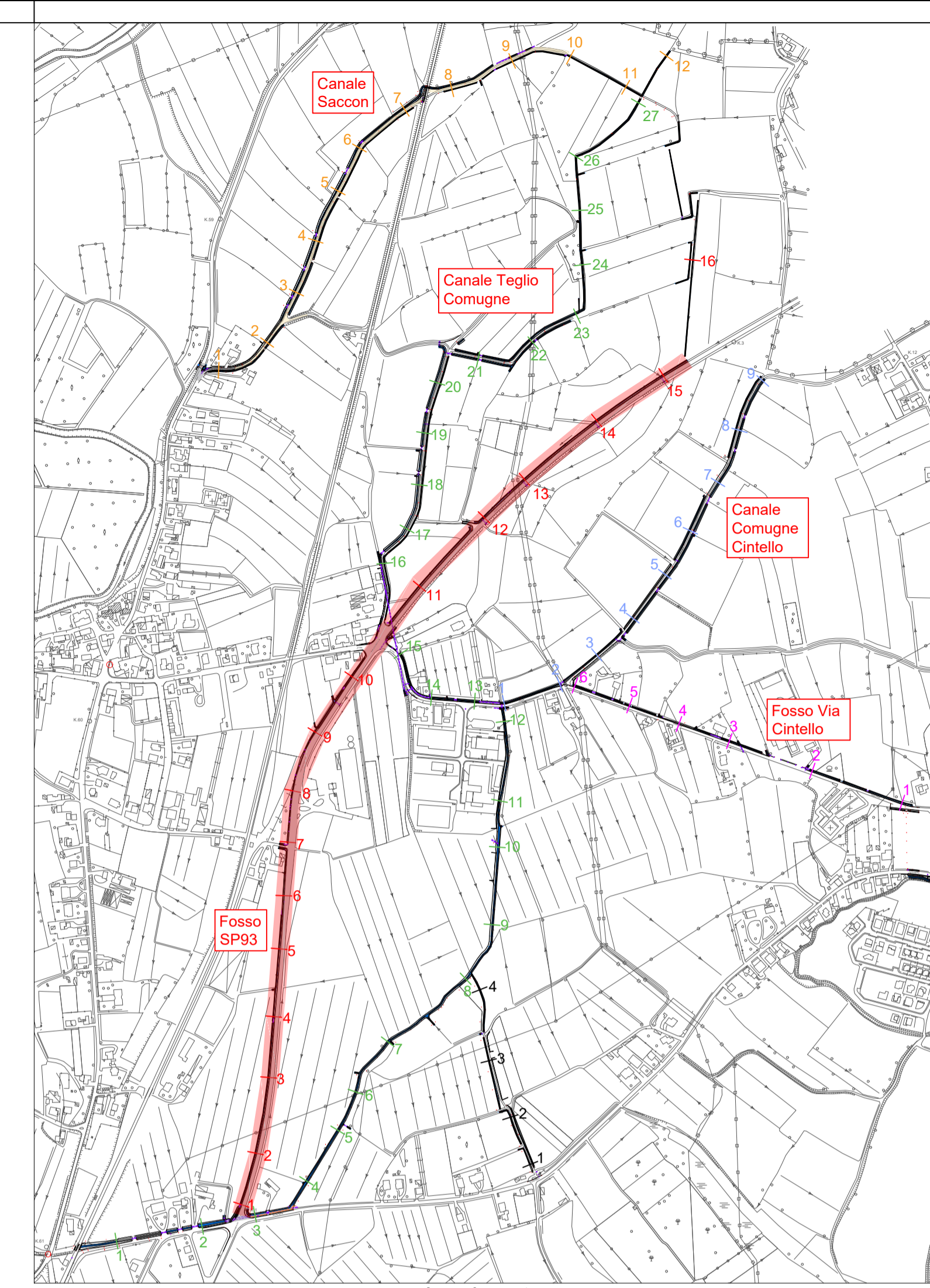






QUOTE TERRENO	9.45	9.32	8.32	8.45	9.20
DIST.PARZIALI TERRENO	0.76	1.66	0.40	0.40	4.33

SEZIONE 15



QUOTE TERRENO	10.55	10.43	8.99	8.99	9.31
DIST.PARZIALI TERRENO	0.64	2.10	0.90	0.70	3.30



 CONSORZIO DI BONIFICA VENETO ORIENTALE Portogruaro-San Donà di Piave www.bonificavenetoorientale.it								
 COMUNE DI TEGLIO VENETO Città Metropolitana di Venezia Via Roma, 9 - 30025 Teglio Veneto VE								
PIANO DELLE ACQUE COMUNE DI TEGLIO VENETO - OPERE DI RIORDINO ED ASSETTO DELLA RETE IDRAULICA MINORE DEL TERRITORIO								
PROGETTO DEFINITIVO-ESECUTIVO								
ALLEGATO	TITOLO							
3.6	SEZIONI DI RILIEVO FOSSO SP93							
SCALA					1:200			
DATA					12/11/2021			
IL PROGETTISTA		IL RESPONSABILE DEL PROCEDIMENTO						
 Ing. Andrea de Götzen Via dei Paleoveneti, 66 30023 Concordia Sagittaria (VE) Mail: studio@degoetzeningegneria.it P.E.C.: andrea.degotzen@ingpec.eu		 Geom. Carmelo Franco						
REV. N.	DATA	MOTIVO DELL'EMISSIONE	REDATTO	VERIFICATO				
00	12/11/2021	Prima emissione	ADG	ADG				
CODICE DOCUMENTO 1199.3-DT06-00								